

ViCE/PHEC 2013 – Additional information

CONFERENCE KEY LOCATIONS

More detailed directions are contained in the attachment. The campus map can be found here:

<http://www.liv.ac.uk/files/docs/maps/liverpool-university-campus-map.pdf>

Registration/Main conference: Located in the CTH (<http://www.liv.ac.uk/central-teaching-hub/contact-and-finding-us/>). Unfortunately the actual postcode does not register with Google maps (relatively new postcode - L69 7ZF is an alternative that gets you close enough). The direct reference is “@53.404965,-2.96317” and the campus map reference is F6, building 802.

Some parallel sessions: The Department of Chemistry (<http://www.liv.ac.uk/chemistry/>) is very close to the CTH. The direct reference is “@53.404096, -2.962596” and the campus map reference is G5, building 213.

Wine reception/Conference meal: This is taking place in a function room at the accommodation venue (details below) from 7:30pm. There will be an additional cash bar open for the duration.

ACCOMMODATION DETAILS

Location: Vine Street Halls of Residence (<http://www.liv.ac.uk/accommodation/halls/on-campus-accommodation/vine-court/>). Again, the postcode does not register with Google maps – put “Vine Court, Myrtle St, Liverpool” into Google maps. The campus map reference is F1, building 804 (link above).

Checking in: Vine Court has 24 hour reception (emergency tel. no.: 0151 795 9766). Check-in is from 2pm and you must vacate your room by 9:30am on Friday 30 August. All bedrooms are single occupancy, non-smoking, en-suite rooms and you will be supplied with bed linen, towels, tea/coffee facilities and a little bar of soap. Toiletries are not provided, but should you forget to bring something, emergency supplies can be obtained at the Tesco Local which is over the road from reception.

Getting from accommodation to CTH: <http://goo.gl/mAO5s5> Once you get to point B, as indicated, walk forward about 10 yards and you will see the Central Teaching Hub/Laboratory directly in front of you.

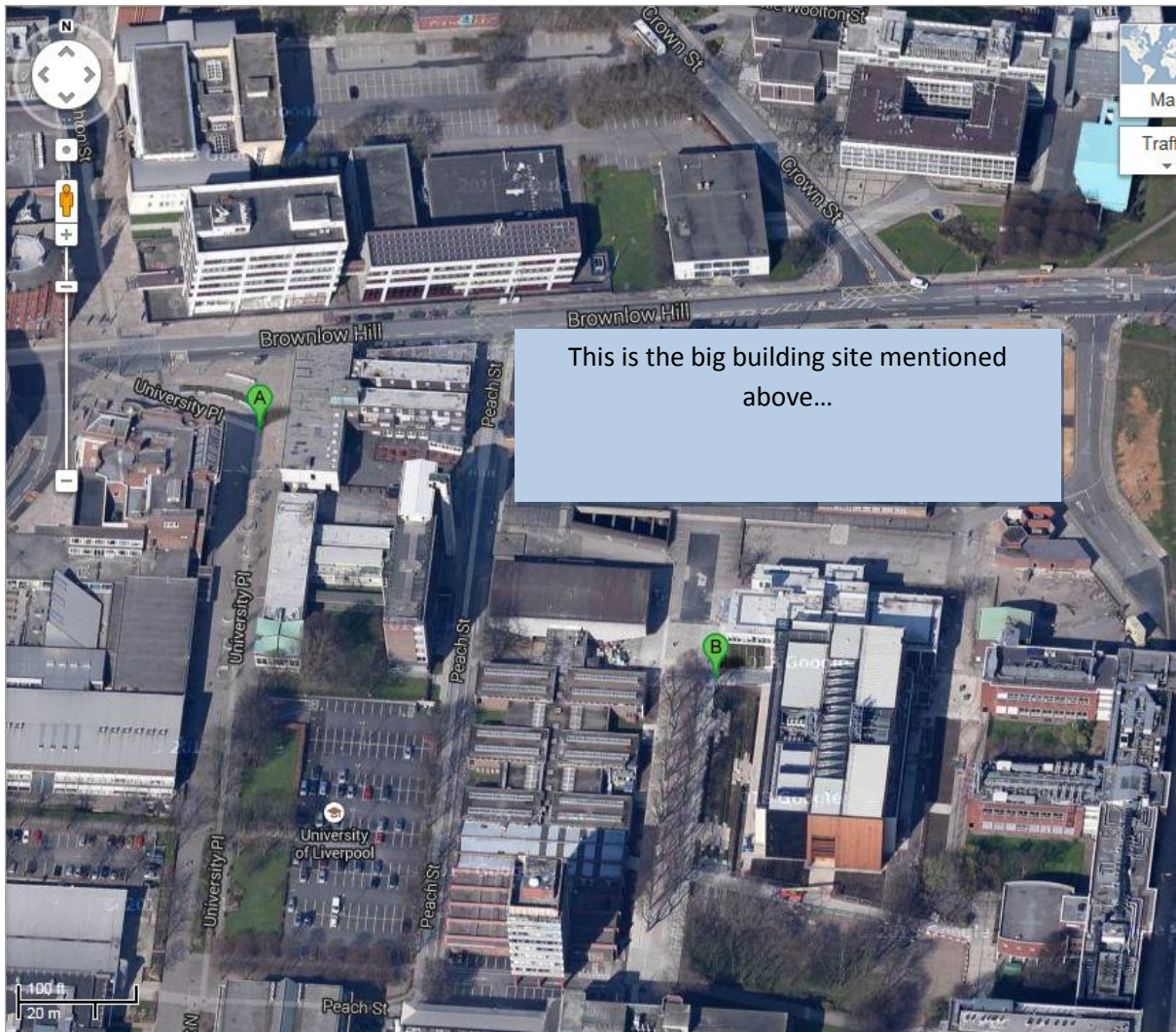
TRAVEL DETAILS

Since the Central Teaching Hub (CTH) and Department of Chemistry are located within the central campus of the University precinct (bound by Brownlow Hill, Grove Street, Oxford Street and Upper Mount Pleasant), Google map directions aren't the most useful (when using Google maps, zoom right in as the zoomed out images are out of date). Some details below to help (most angles have tried to be covered).

University visitors page: <http://www.liv.ac.uk/maps> and <http://www.liv.ac.uk/maps/visiting/> contains general information about getting to campus.

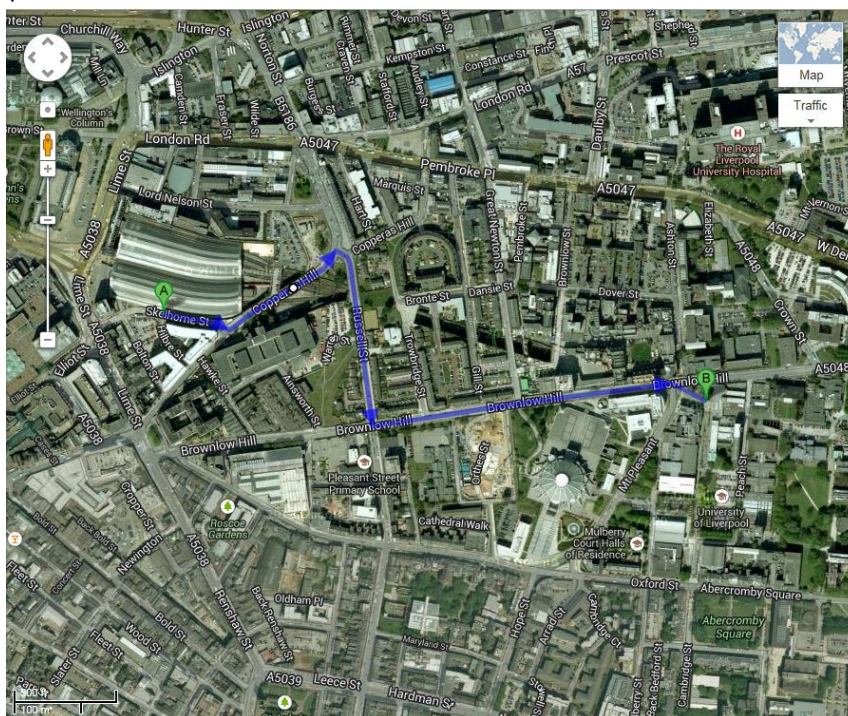
University Square/Place to CTH

Even the zoomed in map is not entirely accurate due to building work: <http://goo.gl/DZB4nD>. (A is university square / B is the CTH). You'll see Blackwell's book shop on the University Square. Walk passed the entrance and passed the Augustus John pub on the left. Keep walking over the little road (Peach Street), over the tarmac (big building site on the left) and head to the white building in front. This is the CTH. Enter at the side door just to the right to find the registration desks.

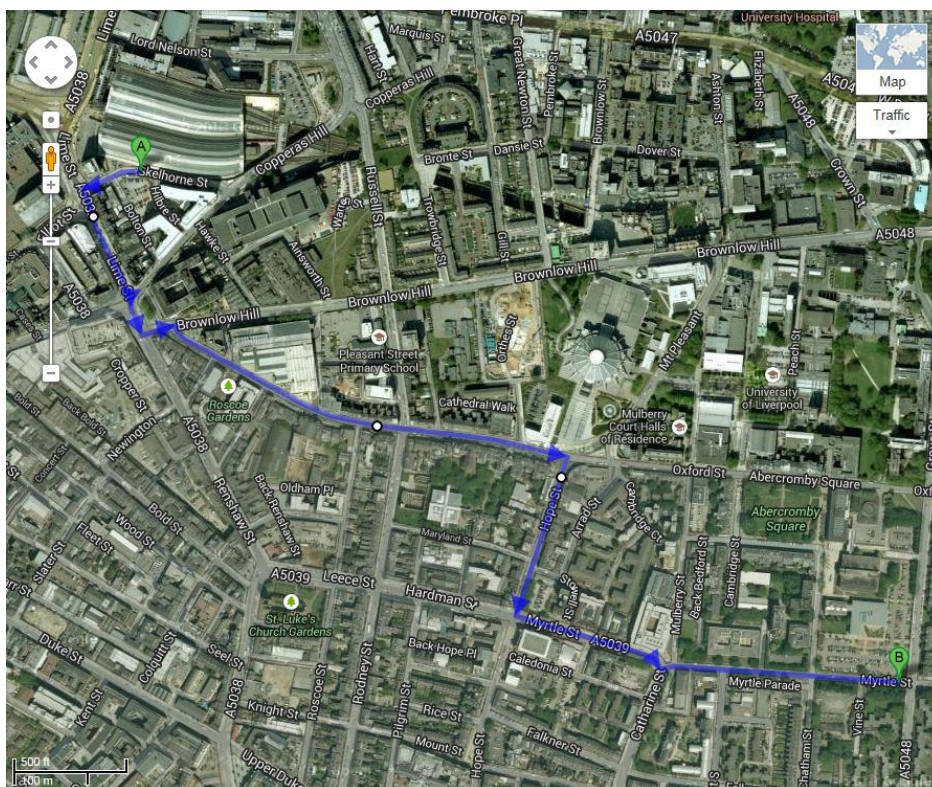


From Liverpool Lime Street to University Square/Accommodation

- *Walking from Lime Street Railway to University Square:* Come out of the railway station near platform 9. Then follow this map: <http://goo.gl/O8BqzI>. There are lots of taxis near platform 9 also. Then see above for final bit from the University square to the CTH.



- Walking from Lime Street Railway to the accommodation: Come out of the railway station near platform 9. Then follow this map: <http://goo.gl/RoViuV>. There are lots of taxis near platform 9 also.



Taxis from anywhere

You can't get dropped off at the front door of the central teaching labs and there are lots of valid drop off points. Ask for "University square, near the Guild of Students, at the Brownlow Hill/Mount Pleasant junction" and see the map above.

Car parking

The visitor car parks are located throughout the central campus and are clearly marked on the campus map <http://www.liv.ac.uk/files/docs/maps/liverpool-university-campus-map.pdf>. Current prices can be seen at <http://www.liv.ac.uk/study/openday/visitor-car-park-fees.pdf>

Liverpool John Lennon Airport to campus

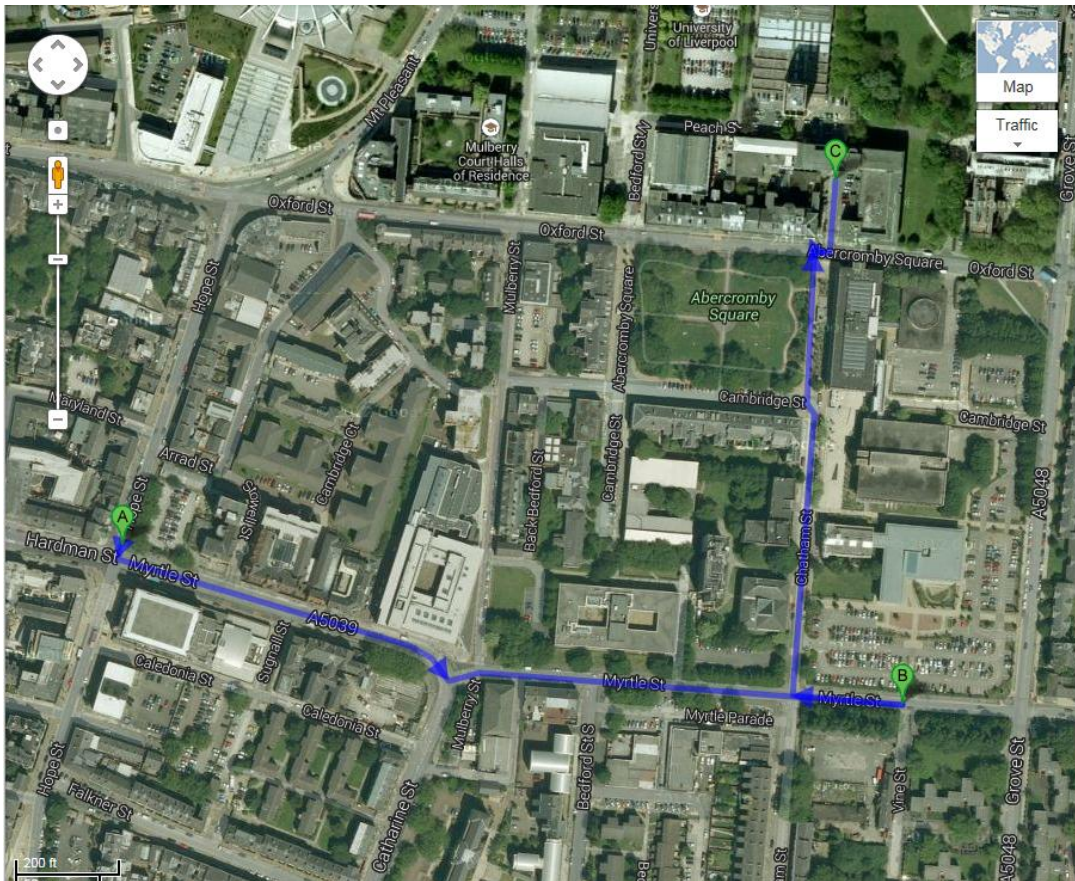
Not the simplest journey, but there are a few options that don't involve a taxi.

<http://www.liverpoolairport.com/from-airport/by-bus.html#Bus>

- Bus then train: First is get a bus to Liverpool South Parkway (lots of options) and then catch a train to Liverpool Lime Street Railway station – directions from the station then above.

- The 80/80A bus to the "Philharmonic Pub, Myrtle street":

<http://www.arrivabus.co.uk/serviceInformation.aspx?id=2904&r=North+West> The Vine court accommodation is on Myrtle street. (Bus stop to accommodation to CTH: <http://goo.gl/mfTf9>).



- The Arriva Airlink 500 bus: <http://www.arrivabus.co.uk/north-west/bus-timetables/500/liverpool-airpot-bus-to-liverpool-city-centre/>. This will stop in various places about 10-15 minutes walk from the conference venue, including Liverpool Lime Street Railway station (see above) or to London Road (London Road to University Square: Here is a rough map: <http://goo.gl/PfCRKL> but there are various routes over to Brownlow Hill from the London road area.

